

Transport and Main Roads Road Status Update for North Coast Region * as at 10:00AM 14 May 2012

*Disclaimer: This report is prepared daily Monday to Friday. Road conditions may change rapidly. Please visit www.131940.qld.gov.au or call 13 19 40 to plan your trip with the most updated road information. Additional travel information is available from RACQ on 1300 130 595.










New events are defined as any event entered since 8am the previous business day.








Freight and Heavy Vehicles:

For more information on Flood Recovery Permits (FRPs) and freight route information, contact the Flood Recovery Road Access Group: 1300 105 647 or floodrecovery_roadaccess@tmr.qld.gov.au. For all other route restrictions use the following link <http://131940.qld.gov.au/Industry-Information.aspx>.

Heavy Vehicle Conditions of Operation database <https://www.service.transport.qld.gov.au/ExcessMassExternal/PublicConditionReport.jsp>
For movement within and around a local region, contact the regional permits office.

Legend

	Closed to all vehicles		Restricted to four wheel drive vehicles only		Open with caution
	Closed to through traffic		Subject to load limit		Open (except for vehicles requiring permits)
	Restricted to high clearance vehicles only		Excess mass/dimension restriction		Open (caution road subject to flash flooding)

	Road	Location	Status	Additional Information/Advice
	ESK HAMPTON ROAD - ESK	At Redbank Creek crossing number 3	Open (with caution)	
	ESK KILCOY ROAD - HAZELDEAN **NEW**	South of Mt Beppo near Meiers Gully	Open (with caution)	Proceed with caution
	GYMPIE ROAD (BRISBANE WOODFORD ROAD) - PETRIE	AJ Willie Bridge	Open (with caution)	Allow extra travel time
	MALENY STANLEY RIVER ROAD - BOOROOBIN	Between Maleny & Peachester Rd	Open (with caution)	
	MOUNT GLORIOUS ROAD (SAMFORD MOUNT GLORIOUS ROAD) - MOUNT NEBO	Also known as Pei Road, Mount Glorious	Open (with caution)	Following geotechnical investigations an overhanging rocky outcrop about 40metres above the road which needs to be removed before the road can be reopened. Due to the height of the overhanging rocky outcrop, specialist crews and equipment are required to carry out the works. The department is engaging crews to do the works as quickly as possible with the aim to have one lane open as soon as it is safe to do so. Road users are advised to use Mount Nebo Rd as an alternative route to Mount Glorious Road Observe signage
	MOUNT MEE ROAD (BRISBANE WOODFORD ROAD) - OCEAN VIEW	Between Freds Rd & Rodeo Dr	Open (with caution)	Allow extra travel time
	OBI OBI ROAD - OBI OBI	Downhill section of Obi Obi Road westbound between Mapleton and Kenilworth	Subject to a 5 tonne GVM limit	
	PALMWOODS MONTVILLE ROAD (WOOMBYE MONTVILLE ROAD) - MONTVILLE	Also known as Woombye-Montville Road	Closed to all vehicles	Landslip Use alternative route