

Transport and Main Roads Road Status Update for South West Region * as at 11:00PM 23 February 2012

*Disclaimer: This report is prepared daily Monday to Friday. Road conditions may change rapidly. Please visit www.131940.qld.gov.au or call 13 19 40 to plan your trip with the most updated road information. Additional travel information is available from RACQ on 1300 130 595.










New events are defined as any event entered since 8am the previous business day.










Freight and Heavy Vehicles:

For more information on Flood Recovery Permits (FRPs) and freight route information, contact the Flood Recovery Road Access Group: 1300 105 647 or floodrecovery_roadaccess@tmr.qld.gov.au. For all other route restrictions use the following link <http://131940.qld.gov.au/Industry-Information.aspx>.

Heavy Vehicle Conditions of Operation database <https://www.service.transport.qld.gov.au/ExcessMassExternal/PublicConditionReport.jsp>
For movement within and around a local region, contact the regional permits office.

Legend

	Closed to all vehicles		Restricted to four wheel drive vehicles only		Open with caution
	Closed to through traffic		Subject to load limit		Open (except for vehicles requiring permits)
	Restricted to high clearance vehicles only		Excess mass/dimension restriction		Open (caution road subject to flash flooding)

	Road	Location	Status	Additional Information/Advice
	ADAVALE BLACKALL ROAD (BLACKALL ADAVALE ROAD) - ADAVALE **NEW**		Open (with caution)	
	ADAVALE ROAD (CHARLEVILLE ADAVALE ROAD) - CHARLEVILLE		Subject to a 5 tonne GVM limit	Proceed with caution
	BUNDEENA ROAD (ADVENTURE WAY) - THARGOMINDAH	Bulloo Developmental Road (Thargomindah to Bundeena)	Open (with caution)	Proceed with caution
	DUNWINNIE ROAD (DUNWINNIE ROAD) - THALLON	Noondoo to Thallon	Closed to all vehicles	Water over road at various locations. Do not drive in flood waters
	HEBEL DIRRANBANDI ROAD (CASTLEREAGH HIGHWAY) - HEBEL **NEW**		Subject to a 5 tonne GVM limit	
	HUNGERFORD ROAD - EULO	At Hungerford	Closed to all vehicles	Water is 500mm over the road Do not drive in flood waters
	MITCHELL HIGHWAY - CUNNAMULLA **NEW**	Barringun to Cunnamulla	Open (with caution)	Water is over the road at various locations. Proceed with caution
	MOONIE HIGHWAY - ST GEORGE **NEW**	Westmar to St George at Thuraggi Crossing	Open	
	NAPOLEON ROAD - QUILPIE		Subject to a 5 tonne GVM limit	
	STURT STREET - CHARLEVILLE	Bridge No 3 at Ormston's Gully in Charleville	Closed to all vehicles	